



The Sizewell C Project

2.10 Sizewell Link Road Plans Not for Approval Part 2 of 2

September 2021

Planning Act 2008

Infrastructure Planning (Applications: Prescribed Forms and Procedure) Regulations 2009

Revision: 4.0

Applicable Regulation: Regulation 5(2)(o)

PINS Reference Number: EN010012



Sizewell Link Road Plans - Not For Approval

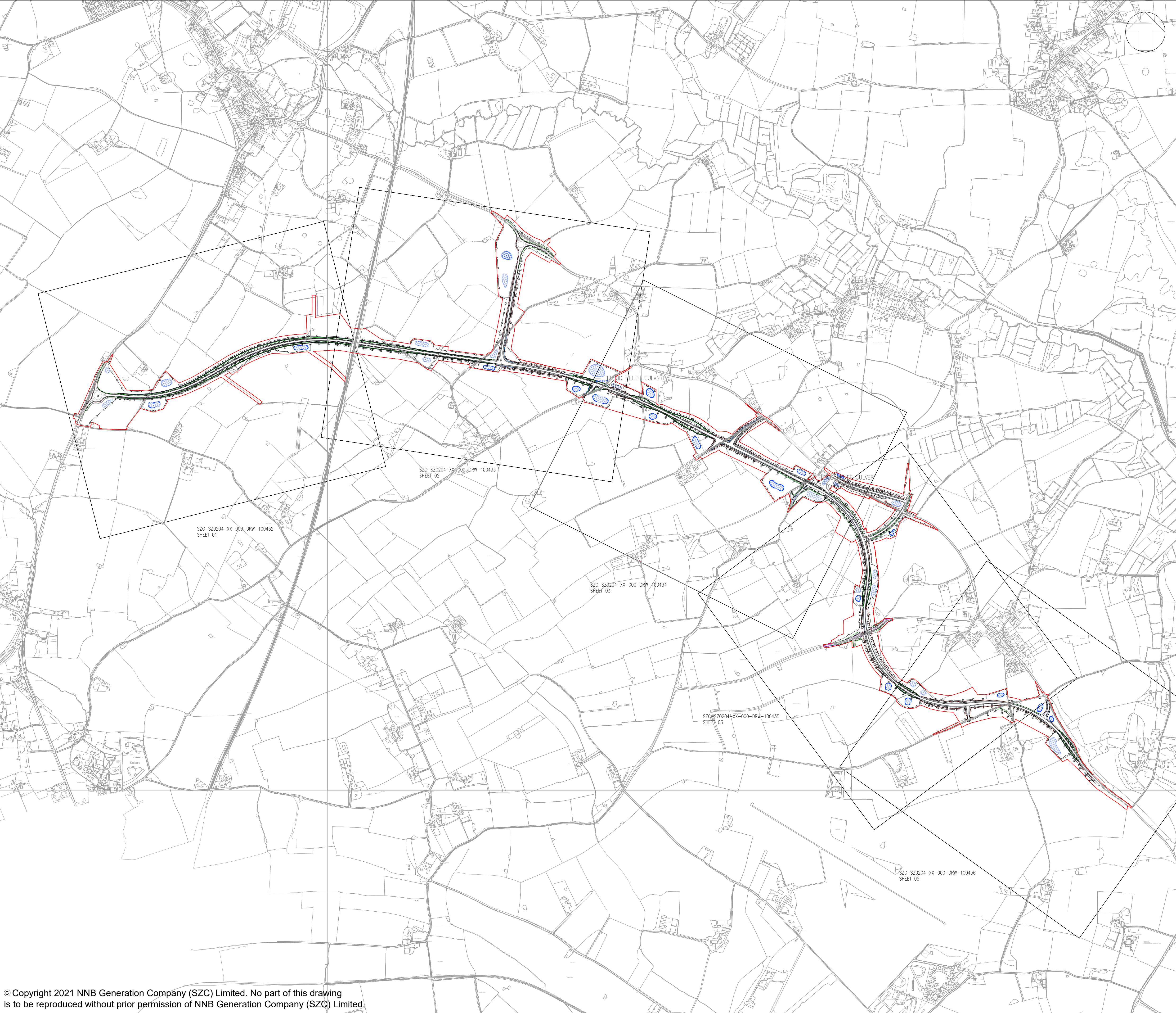
Drawing Number	Revision	Drawing Title	Scale	Sheet Size
Sizewell Link Road Plans Not For Approval – Part 1				
SZC-SZ0100-XX-000-DRW-100103	04	Sizewell Link Road Existing Site Plan - Key Plan	1:7500	A0
SZC-SZ0100-XX-000-DRW-100074	04	Sizewell Link Road Existing Site Plan - Sheet 1 of 3	1:2500	A0
SZC-SZ0100-XX-000-DRW-100075	04	Sizewell Link Road Existing Site Plan - Sheet 2 of 3	1:2500	A0
SZC-SZ0100-XX-000-DRW-100076	04	Sizewell Link Road Existing Site Plan - Sheet 3 of 3	1:2500	A0
SZC-SZ0204-XX-000-DRW-100285	04	Sizewell Link Road Cross Sections	1:500	A1
SZC-SZ0204-XX-000-DRW-100439	02	Pretty Road Footbridge Key Plan For Cross Sections	1:125	A1
SZC-SZ0204-XX-000-DRW-100442	02	Pretty Road Footbridge Proposed Cross Sections	1:50 1:25	A1
SZC-SZ0204-XX-000-DRW-100297	01	East Suffolk Line Bridge Key Plan For Cross Sections	1:150	A1
SZC-SZ0204-XX-000-DRW-100298	01	East Suffolk Line Bridge Proposed Cross Sections	1:50 1:75	A1
SZC-SZ0204-XX-000-DRW-100425	04	Sizewell Link Road Existing Utilities Plan - Key Plan	1:10000	A1
SZC-SZ0204-XX-000-DRW-100426	04	Sizewell Link Road Existing Utilities Plan - Sheet 1 of 6	1:2000	A1
SZC-SZ0204-XX-000-DRW-100427	04	Sizewell Link Road Existing Utilities Plan - Sheet 2 of 6	1:2000	A1
SZC-SZ0204-XX-000-DRW-100428	04	Sizewell Link Road Existing Utilities Plan - Sheet 3 of 6	1:2000	A1
SZC-SZ0204-XX-000-DRW-100429	04	Sizewell Link Road Existing Utilities Plan - Sheet 4 of 6	1:2000	A1
SZC-SZ0204-XX-000-DRW-100430	04	Sizewell Link Road Existing Utilities Plan - Sheet 5 of 6	1:2000	A1
SZC-SZ0204-XX-000-DRW-100431	04	Sizewell Link Road Existing Utilities Plan - Sheet 6 of 6	1:2000	A1
Sizewell Link Road Plans Not For Approval – Part 2				
SZC-SZ0204-XX-000-DRW-100440	04	Sizewell Link Road Proposed Drainage Plan - Key Plan	1:10000	A1
SZC-SZ0204-XX-000-DRW-100432	04	Sizewell Link Road Proposed Drainage Plan - Sheet 1 of 5	1:2500	A1
SZC-SZ0204-XX-000-DRW-100433	04	Sizewell Link Road Proposed Drainage Plan - Sheet 2 of 5	1:2500	A1
SZC-SZ0204-XX-000-DRW-100434	04	Sizewell Link Road Proposed Drainage Plan - Sheet 3 of 5	1:2500	A1
SZC-SZ0204-XX-000-DRW-100435	04	Sizewell Link Road Proposed Drainage Plan - Sheet 4 of 5	1:2500	A1
SZC-SZ0204-XX-000-DRW-100436	04	Sizewell Link Road Proposed Drainage Plan - Sheet 5 of 5	1:2500	A1
SZC-SZ0204-XX-000-DRW-100437	04	Sizewell Link Road Middleton Moor Roundabout Proposed Street Lighting Plan	1:500	A1
SZC-SZ0204-XX-000-DRW-100438	04	Sizewell Link Road Western Roundabout Proposed Street Lighting Plan	1:500	A1

Sizewell Link Road Plans Not For Approval – Revision Schedule

Drawing Number	Revision	Drawing Title	Amendments
Sizewell Link Road Plans Not For Approval – Part 1			
SZC-SZ0100-XX-000-DRW-100103	04	Sizewell Link Road Existing Site Plan - Key Plan	To reflect reduction to the Order Limits
SZC-SZ0100-XX-000-DRW-100074	04	Sizewell Link Road Existing Site Plan - Sheet 1 of 3	To update key plan to reflect reduction to the Order Limits
SZC-SZ0100-XX-000-DRW-100075	04	Sizewell Link Road Existing Site Plan - Sheet 2 of 3	To update key plan to reflect reduction to the Order Limits
SZC-SZ0100-XX-000-DRW-100076	04	Sizewell Link Road Existing Site Plan - Sheet 3 of 3	To reflect reduction to the Order Limits
SZC-SZ0204-XX-000-DRW-100285	04	Sizewell Link Road Cross Sections	To reflect reduction to the Order Limits
SZC-SZ0204-XX-000-DRW-100439	02	Pretty Road Footbridge Key Plan For Cross Sections	No updates made
SZC-SZ0204-XX-000-DRW-100442	02	Pretty Road Footbridge Proposed Cross Sections	No updates made
SZC-SZ0204-XX-000-DRW-100297	01	East Suffolk Line Bridge Key Plan For Cross Sections	No updates made
SZC-SZ0204-XX-000-DRW-100298	01	East Suffolk Line Bridge Proposed Cross Sections	No updates made
SZC-SZ0204-XX-000-DRW-100425	04	Sizewell Link Road Existing Utilities Plan - Key Plan	To reflect reduction to the Order Limits
SZC-SZ0204-XX-000-DRW-100426	04	Sizewell Link Road Existing Utilities Plan - Sheet 1 of 6	To update key plan to reflect reduction to the Order Limits
SZC-SZ0204-XX-000-DRW-100427	04	Sizewell Link Road Existing Utilities Plan - Sheet 2 of 6	To update key plan to reflect reduction to the Order Limits
SZC-SZ0204-XX-000-DRW-100428	04	Sizewell Link Road Existing Utilities Plan - Sheet 3 of 6	To update key plan to reflect reduction to the Order Limits

Sizewell Link Road Plans Not For Approval – Revision Schedule

Drawing Number	Revision	Drawing Title	Amendments
Sizewell Link Road Plans Not For Approval – Part 1 (continued)			
SZC-SZ0204-XX-000-DRW-100429	04	Sizewell Link Road Existing Utilities Plan - Sheet 4 of 6	To update key plan to reflect reduction to the Order Limits
SZC-SZ0204-XX-000-DRW-100430	04	Sizewell Link Road Existing Utilities Plan - Sheet 5 of 6	To update key plan to reflect reduction to the Order Limits
SZC-SZ0204-XX-000-DRW-100431	04	Sizewell Link Road Existing Utilities Plan - Sheet 6 of 6	To reflect reduction to the Order Limits
Sizewell Link Road Plans Not For Approval – Part 2			
SZC-SZ0204-XX-000-DRW-100440	04	Sizewell Link Road Proposed Drainage Plan - Key Plan	To reflect reduction to the Order Limits
SZC-SZ0204-XX-000-DRW-100432	04	Sizewell Link Road Proposed Drainage Plan - Sheet 1 of 5	To update key plan to reflect reduction to the Order Limits
SZC-SZ0204-XX-000-DRW-100433	04	Sizewell Link Road Proposed Drainage Plan - Sheet 2 of 5	To update key plan to reflect reduction to the Order Limits
SZC-SZ0204-XX-000-DRW-100434	04	Sizewell Link Road Proposed Drainage Plan - Sheet 3 of 5	To update key plan to reflect reduction to the Order Limits and updates to reflect PRow plans
SZC-SZ0204-XX-000-DRW-100435	04	Sizewell Link Road Proposed Drainage Plan - Sheet 4 of 5	To update key plan to reflect reduction to the Order Limits
SZC-SZ0204-XX-000-DRW-100436	04	Sizewell Link Road Proposed Drainage Plan - Sheet 5 of 5	To update key plan to reflect reduction to the Order Limits
SZC-SZ0204-XX-000-DRW-100437	04	Sizewell Link Road Middleton Moor Roundabout Proposed Street Lighting Plan	To update key plan to reflect reduction to the Order Limits
SZC-SZ0204-XX-000-DRW-100438	04	Sizewell Link Road Western Roundabout Proposed Street Lighting Plan	To update key plan to reflect reduction to the Order Limits



NOTES:

- THIS DRAWING IS FOR PLANNING PURPOSES ONLY AND SHALL NOT BE USED FOR CONSTRUCTION OR ANY OTHER PURPOSE.
- THE SCHEME DESIGN IS BASED ON ORDNANCE SURVEY MAPPING DATA. THE EXISTING GROUND TERRAIN AND PROPOSED SURFACES ARE BASED ON THE UK GOVERNMENT'S OPEN SOURCE LIDAR DIGITAL TERRAIN MAPPING DATA. ALL POSITIONS AND LEVELS ARE TO BE REVIEWED FOLLOWING COMPLETION OF A DETAILED SITE TOPOGRAPHICAL SURVEY.
- ALL DIMENSIONS IN METRES UNLESS STATED OTHERWISE.
- ALL LEVELS IN METRES UNLESS STATED OTHERWISE.
- ALL EARTHWORKS BATTER SLOPES ARE SHOWN AT A GRADIENT OF 1 IN 3.
- PROPOSED ATTENUATION BASIN VOLUMES ARE INDICATIVE AND TO BE PROVIDED BASED UPON 1 IN 100 YEAR STORM RETURN PERIOD PLUS AN ALLOWANCE OF 40% FOR CLIMATE CHANGE.
- THE DRAINAGE SCHEME IS INDICATIVE FOR INFORMATION ONLY AND IS SUBJECT TO DETAILED DESIGN AND MODELLING.

PLAN KEY:

- DEVELOPMENT SITE BOUNDARY
- EXTENT OF EARTHWORKS (CUT)
- EXTENT OF EARTHWORKS (FILL)
- INDICATIVE ATTENUATION BASIN LOCATION AND EXTENT
- INDICATIVE SWALE
- PROPOSED CULVERT
- PROPOSED HIGHWAY BOUNDARY FENCE
- PROPOSED PRIVATE MEANS OF ACCESS

KEY PLAN:

04	SEPT 2021	EBA	MPB	PROPOSED REDUCTION OF ORDER LIMITS - DEADLINE 8 SUBMISSION	SZC CO
03	JUL 2021	EBA	MPB	PROPOSED CHANGES TO THE DCO APPLICATION - JULY 2021	SZC CO
02	JAN 2021	EBA	MPB	PROPOSED CHANGES TO THE DCO APPLICATION - JANUARY 2021	SZC CO
01	FEB 2020	CSB	MLH	DCO SUBMISSION	SZC CO
REVISION	DATE	DRAWN	CHECKED	REASONS FOR REVISION / COMMENTS	APPROVED

NOT PROTECTIVELY MARKED

COPYRIGHT:

Reproduced from Ordnance Survey map with the permission of Ordnance Survey on behalf of the controller of Her Majesty's Stationery Office © Crown copyright (2021). All Rights reserved. NNB GenCo Licence: 0100060408

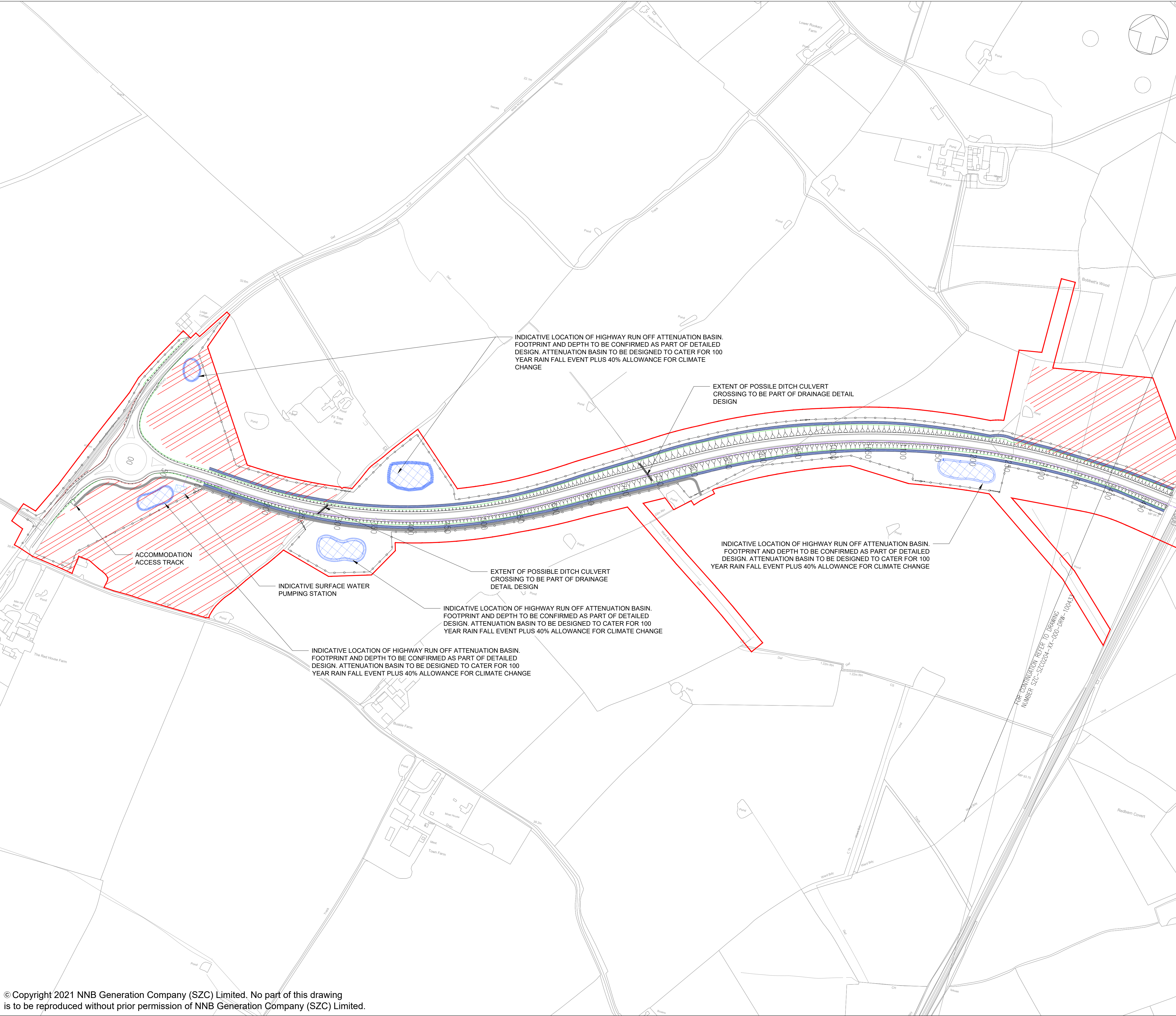
PROJECT:
SIZEWELL C

DOCUMENT:
APPLICATION DRAWING -
NOT FOR APPROVAL
REGULATION 5(2)(o)

DRAWING TITLE:
SIZEWELL LINK ROAD
PROPOSED DRAINAGE PLAN

KEY PLAN

DRAWING NO: SZC-SZ0204-XX-000-DRW-100440	REVISION: 04
DATE: SEPT 2021	DRAWN: DMD
SCALE: 1:10000 @ A1	
SCALE BAR: 0 1:10000 500 metres	



NOTES:

- THIS DRAWING IS FOR PLANNING PURPOSES ONLY AND SHALL NOT BE USED FOR CONSTRUCTION OR ANY OTHER PURPOSE.
- THE SCHEME DESIGN IS BASED ON ORDNANCE SURVEY MAPPING DATA. THE EXISTING GROUND TERRAIN AND PROPOSED SURFACES ARE BASED ON THE UK GOVERNMENT'S OPEN SOURCE LIDAR DIGITAL TERRAIN MAPPING DATA. ALL POSITIONS AND LEVELS ARE TO BE REVIEWED FOLLOWING COMPLETION OF A DETAILED SITE TOPOGRAPHICAL SURVEY.
- ALL DIMENSIONS IN METRES UNLESS STATED OTHERWISE.
- ALL LEVELS IN METRES UNLESS STATED OTHERWISE.
- ALL EARTHWORKS BATTER SLOPES ARE SHOWN AT A GRADIENT OF 1 IN 3.
- PROPOSED ATTENUATION BASIN VOLUMES ARE INDICATIVE AND TO BE PROVIDED BASED UPON 1 IN 100 YEAR STORM RETURN PERIOD PLUS AN ALLOWANCE OF 40% FOR CLIMATE CHANGE.
- THE DRAINAGE SCHEME IS INDICATIVE FOR INFORMATION ONLY AND IS SUBJECT TO DETAILED DESIGN AND MODELLING.

PLAN KEY:

	DEVELOPMENT SITE BOUNDARY
	EXTENT OF EARTHWORKS (CUT)
	EXTENT OF EARTHWORKS (FILL)
	INDICATIVE ATTENUATION BASIN LOCATION AND EXTENT
	INDICATIVE SWALE
	PROPOSED CULVERT
	INDICATIVE CONSTRUCTION COMPOUND AREAS.
	PROPOSED HIGHWAY BOUNDARY FENCE
	INDICATIVE SURFACE WATER RISING MAIN
	INDICATIVE SURFACE WATER PUMPING STATION
	PROPOSED PRIVATE MEANS OF ACCESS

KEY PLAN:

04	SEPT 2021	EBA	MPB	PROPOSED REDUCTION OF ORDER LIMITS - DEADLINE 8 SUBMISSION	SZC CO
03	JUL 2021	EBA	MPB	PROPOSED CHANGES TO THE DCO APPLICATION - JULY 2021	SZC CO
02	JAN 2021	EBA	MPB	PROPOSED CHANGES TO THE DCO APPLICATION - JANUARY 2021	SZC CO
01	FEB 2020	LMM	MLH	DCO SUBMISSION	SZC CO
REVISION	DATE	DRAWN/CHECKED	REASONS FOR REVISION / COMMENTS		APPROVED

NOT PROTECTIVELY MARKED

COPYRIGHT:

Reproduced from Ordnance Survey map with the permission of Ordnance Survey on behalf of the controller of Her Majesty's Stationery Office © Crown copyright (2021). All Rights reserved. NNB GenCo Licence: 0100060408

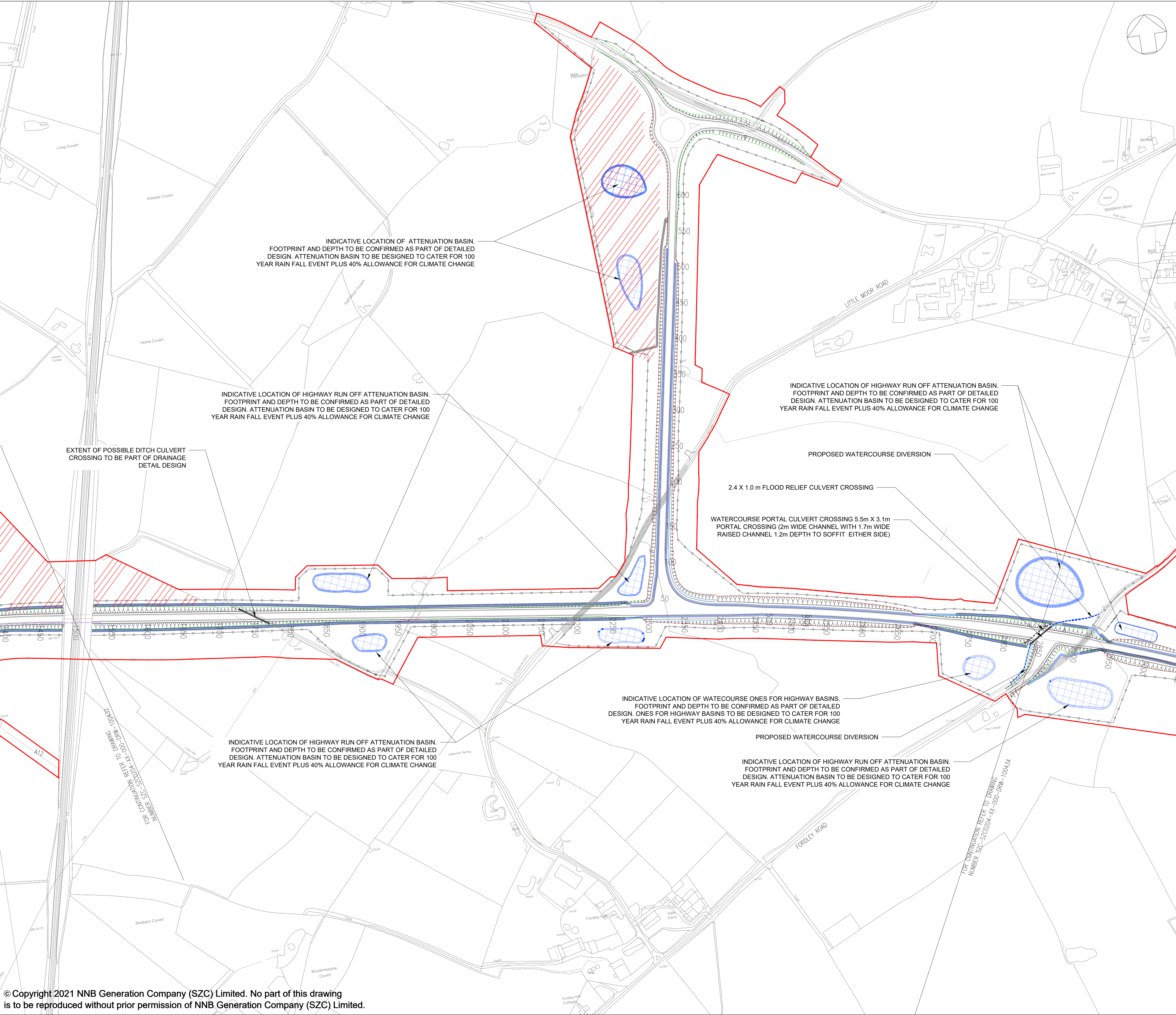
Doing the power of good for Britain

PROJECT:
SIZEWELL C

DOCUMENT:
APPLICATION DRAWING-
NOT FOR APPROVAL
REGULATION 5(2)(o)

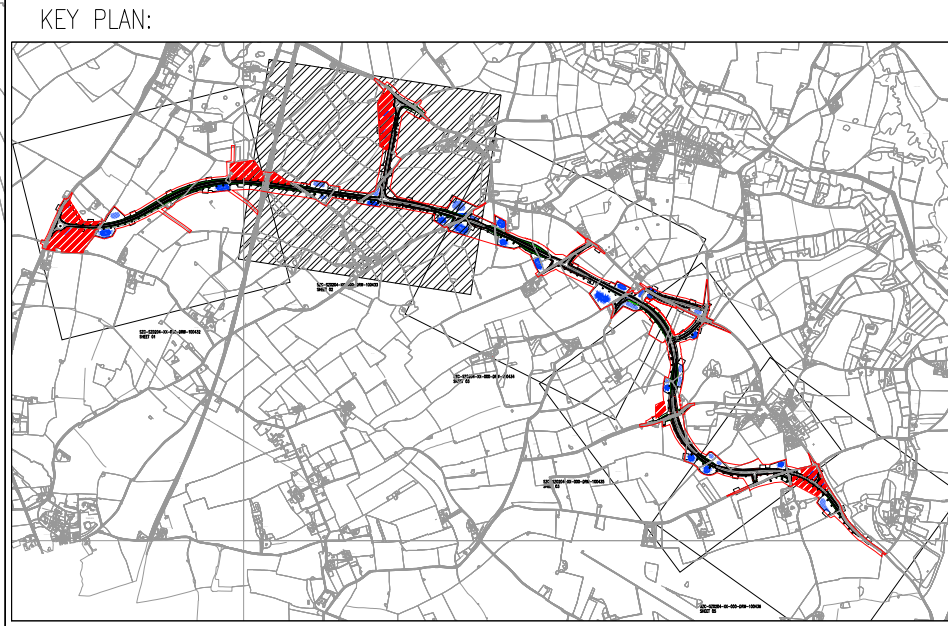
DRAWING TITLE:
SIZEWELL LINK ROAD
PROPOSED DRAINAGE PLAN
SHEET 1 OF 5

DRAWING NO: SZC-SZ0204-XX-000-DRW-100432	REVISION: 04	
DATE: SEPT 2021	DRAWN: LMM	SCALE: 1:2500 @ A1
SCALE BAR: 		



- NOTES:
1. THIS DRAWING IS FOR PLANNING PURPOSES ONLY AND SHALL NOT BE USED FOR CONSTRUCTION OR ANY OTHER PURPOSE.
 2. THE SCHEME DESIGN IS BASED ON ORDNANCE SURVEY MAPPING DATA. THE EXISTING GROUND TERRAIN AND PROPOSED SURFACES ARE BASED ON THE UK GOVERNMENT'S OPEN SOURCE LIDAR DIGITAL TERRAIN MAPPING DATA. ALL POSITIONS AND LEVELS ARE TO BE REVIEWED FOLLOWING COMPLETION OF A DETAILED SITE TOPOGRAPHICAL SURVEY.
 3. ALL DIMENSIONS IN METRES UNLESS STATED OTHERWISE.
 4. ALL LEVELS IN METRES UNLESS STATED OTHERWISE.
 5. ALL EARTHWORKS BATTER SLOPES ARE SHOWN AT A GRADIENT OF 1 IN 3.
 6. PROPOSED ATTENUATION BASIN VOLUMES ARE INDICATIVE AND TO BE PROVIDED BASED UPON 1 IN 100 YEAR STORM RETURN PERIOD PLUS AN ALLOWANCE OF 40% FOR CLIMATE CHANGE.
 7. THE DRAINAGE SCHEME IS INDICATIVE FOR INFORMATION ONLY AND IS SUBJECT TO DETAILED DESIGN AND MODELLING.

- PLAN KEY:
- DEVELOPMENT SITE BOUNDARY
 - EXTENT OF EARTHWORKS (CUT)
 - EXTENT OF EARTHWORKS (FILL)
 - INDICATIVE ATTENUATION BASIN LOCATION AND EXTENT
 - INDICATIVE SWALE
 - PROPOSED CULVERT
 - INDICATIVE CONSTRUCTION COMPOUND AREAS.
 - PROPOSED HIGHWAY BOUNDARY FENCE
 - INDICATIVE SURFACE WATER RISING MAIN
 - PROPOSED PRIVATE MEANS OF ACCESS



04	SEPT 2021	EBA	MPB	PROPOSED REDUCTION OF ORDER LIMITS - DEADLINE 8 SUBMISSION	SZC CO
03	JUL 2021	EBA	MPB	PROPOSED CHANGES TO THE DCO APPLICATION - JULY 2021	SZC CO
02	JAN 2021	EBA	MPB	PROPOSED CHANGES TO THE DCO APPLICATION JANUARY 2021	SZC CO
01	FEB 2020	LMM	MLH	DCO SUBMISSION	SZC CO
REVISION	DATE	DRAWN/CHECKED	REASONS FOR REVISION / COMMENTS		APPROVED

NOT PROTECTIVELY MARKED

COPYRIGHT:
Reproduced from Ordnance Survey map with the permission of Ordnance Survey on behalf of the controller of Her Majesty's Stationery Office © Crown copyright (2021). All Rights reserved. NNB GenCo Licence: 0100060408



PROJECT:
SIZEWELL C

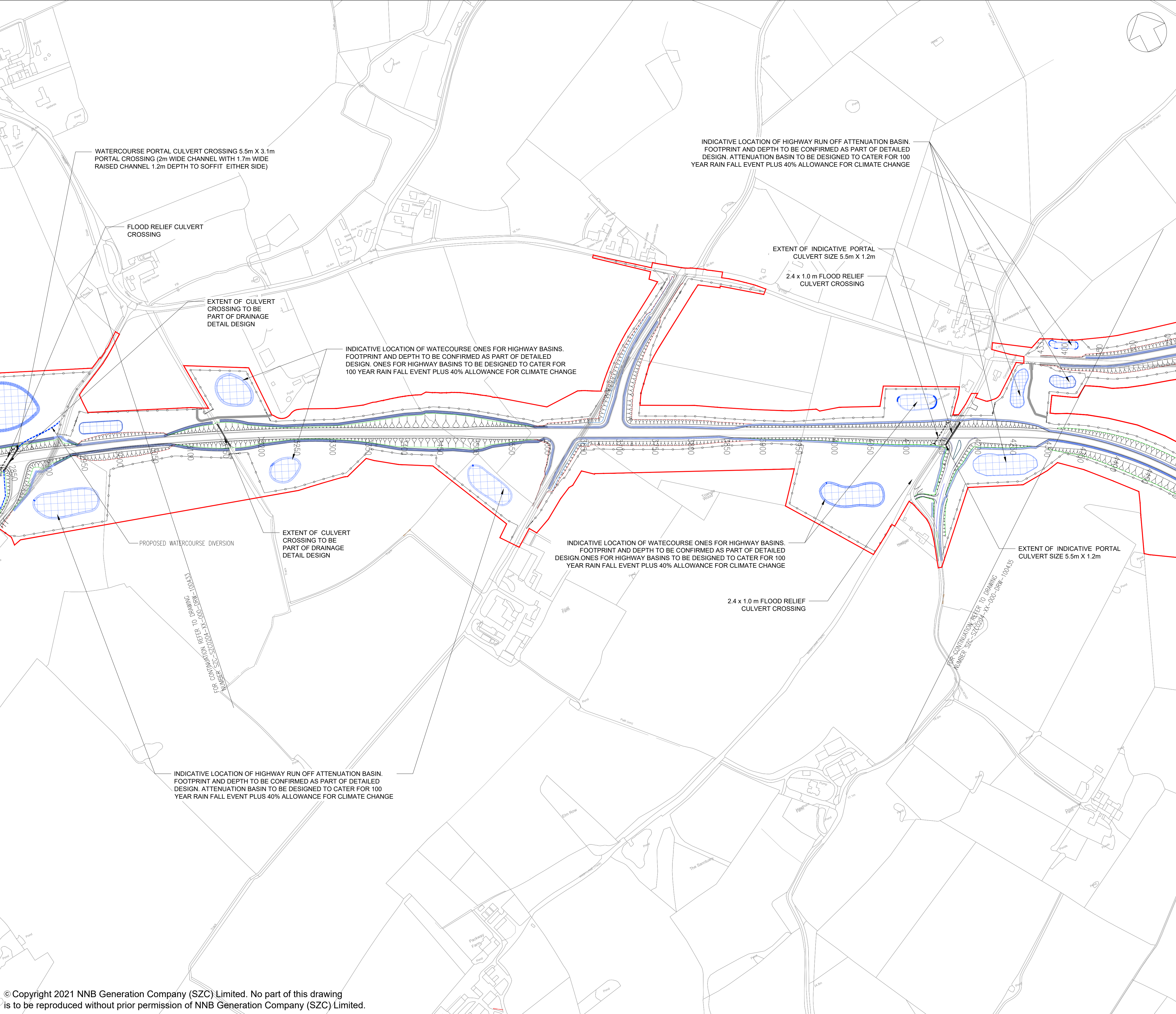
DOCUMENT:
APPLICATION DRAWING- NOT FOR APPROVAL REGULATION 5(2)(o)

DRAWING TITLE:
SIZEWELL LINK ROAD PROPOSED DRAINAGE PLAN SHEET 2 OF 5

DRAWING NO: SZC-SZ0204-XX-000-DRW-100433	REVISION: 04
--	------------------------

DATE: SEPT 2021	DRAWN: LMM	SCALE: 1:2500 @ A1
---------------------------	----------------------	------------------------------

SCALE BAR:



NOTES:

1. THIS DRAWING IS FOR PLANNING PURPOSES ONLY AND SHALL NOT BE USED FOR CONSTRUCTION OR ANY OTHER PURPOSE.
2. THE SCHEME DESIGN IS BASED ON ORDNANCE SURVEY MAPPING DATA. THE EXISTING GROUND TERRAIN AND PROPOSED SURFACES ARE BASED ON THE UK GOVERNMENT'S OPEN SOURCE LIDAR DIGITAL TERRAIN MAPPING DATA. ALL POSITIONS AND LEVELS ARE TO BE REVIEWED FOLLOWING COMPLETION OF A DETAILED SITE TOPOGRAPHICAL SURVEY.
3. ALL DIMENSIONS IN METRES UNLESS STATED OTHERWISE.
4. ALL LEVELS IN METRES UNLESS STATED OTHERWISE.
5. ALL EARTHWORKS BATTER SLOPES ARE SHOWN AT A GRADIENT OF 1 IN 3.
6. PROPOSED ATTENUATION BASIN VOLUMES ARE INDICATIVE AND TO BE PROVIDED BASED UPON 1 IN 100 YEAR STORM RETURN PERIOD PLUS AN ALLOWANCE OF 40% FOR CLIMATE CHANGE.
7. THE DRAINAGE SCHEME IS INDICATIVE FOR INFORMATION ONLY AND IS SUBJECT TO DETAILED DESIGN AND MODELLING.

PLAN KEY:

- DEVELOPMENT SITE BOUNDARY
- EXTENT OF EARTHWORKS (CUT)
- EXTENT OF EARTHWORKS (FILL)
- INDICATIVE ATTENUATION BASIN LOCATION AND EXTENT
- INDICATIVE SWALE
- PROPOSED CULVERT
- PROPOSED FLOOD RELIEF CULVERT CROSSING
- PROPOSED WATERCOURSE DIVERSION
- PROPOSED HIGHWAY BOUNDARY FENCE
- PROPOSED PRIVATE MEANS OF ACCESS

KEY PLAN:

04	SEPT 2021	EBA	MPB	PROPOSED REDUCTION OF ORDER LIMITS - DEADLINE 8 SUBMISSION	SZC CO
03	JUL 2021	EBA	MPB	PROPOSED CHANGES TO THE DDO APPLICATION - JULY 2021	SZC CO
02	JAN 2021	EBA	MPB	PROPOSED CHANGES TO THE DDO APPLICATION - JANUARY 2021	SZC CO
01	FEB 2020	LMM	MLH	DDO SUBMISSION	SZC CO
REVISION	DATE	DRAWN/CHECKED	REASONS FOR REVISION / COMMENTS		APPROVED

NOT PROTECTIVELY MARKED

COPYRIGHT:

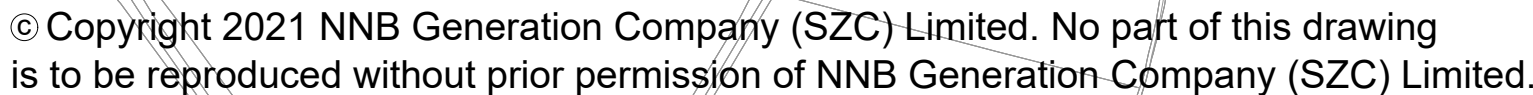
Reproduced from Ordnance Survey map with the permission of Ordnance Survey on behalf of the controller of Her Majesty's Stationery Office © Crown copyright (2021). All Rights reserved. NNB GenCo Licence: 0100060408

PROJECT:
SIZEWELL C

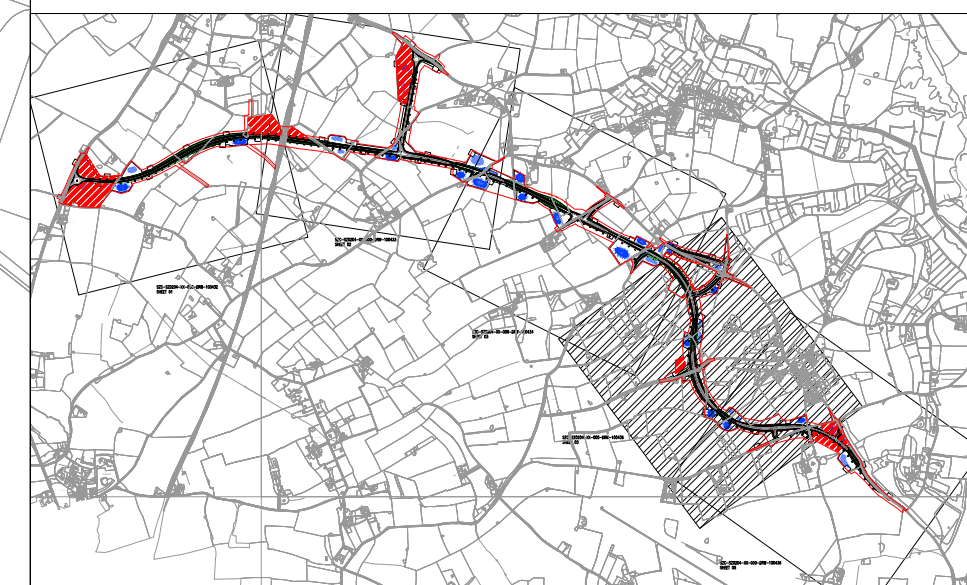
DOCUMENT:
APPLICATION DRAWING-
NOT FOR APPROVAL
REGULATION 5(2)(o)

DRAWING TITLE:
SIZEWELL LINK ROAD
PROPOSED DRAINAGE PLAN
SHEET 3 OF 5

DRAWING NO: SZC-SZ0204-XX-000-DRW-100434	REVISION: 04
DATE: SEPT 2021	DRAWN: LMM
SCALE: 1:2500 @ A1	
SCALE BAR: 0 1:2500 125 metres	



- PLAN KEY:**
- DEVELOPMENT SITE BOUNDARY
 - EXTENT OF EARTHWORKS (CUT)
 - EXTENT OF EARTHWORKS (FILL)
 - INDICATIVE ATTENUATION BASIN LOCATION AND EXTENT
 - INDICATIVE SWALE
 - PROPOSED CULVERT
 - INDICATIVE CONSTRUCTION COMPOUND AREAS
 - PROPOSED HIGHWAY BOUNDARY FENCE



04	SEPT 2021	EBA	MPB	PROPOSED REDUCTION OF ORDER LIMITS – DEADLINE 8 SUBMISSION	SZC CO
03	JUL 2021	EBA	MPB	PROPOSED CHANGES TO THE DCO APPLICATION – JULY 2021	SZC CO
02	JAN 2021	EBA	MPB	PROPOSED CHANGES TO THE DCO APPLICATION – JANUARY 2021	SZC CO
01	FEB 2020	LWM	M.H	DCO REGULATION	SZC CO
REVISION	DATE	DRAWING	CHECKED	REASONS FOR REVISION / COMMENTS	APPROVED

NOT PROTECTIVELY MARKED

COPYRIGHT:
Reproduced from Ordnance Survey map with the permission
of Ordnance Survey on behalf of the controller of Her
Majesty's Stationery Office © Crown copyright (2021).
All Rights reserved. NNB GenCo Licence: 0100060408



PROJECT:
SIZEWELL C

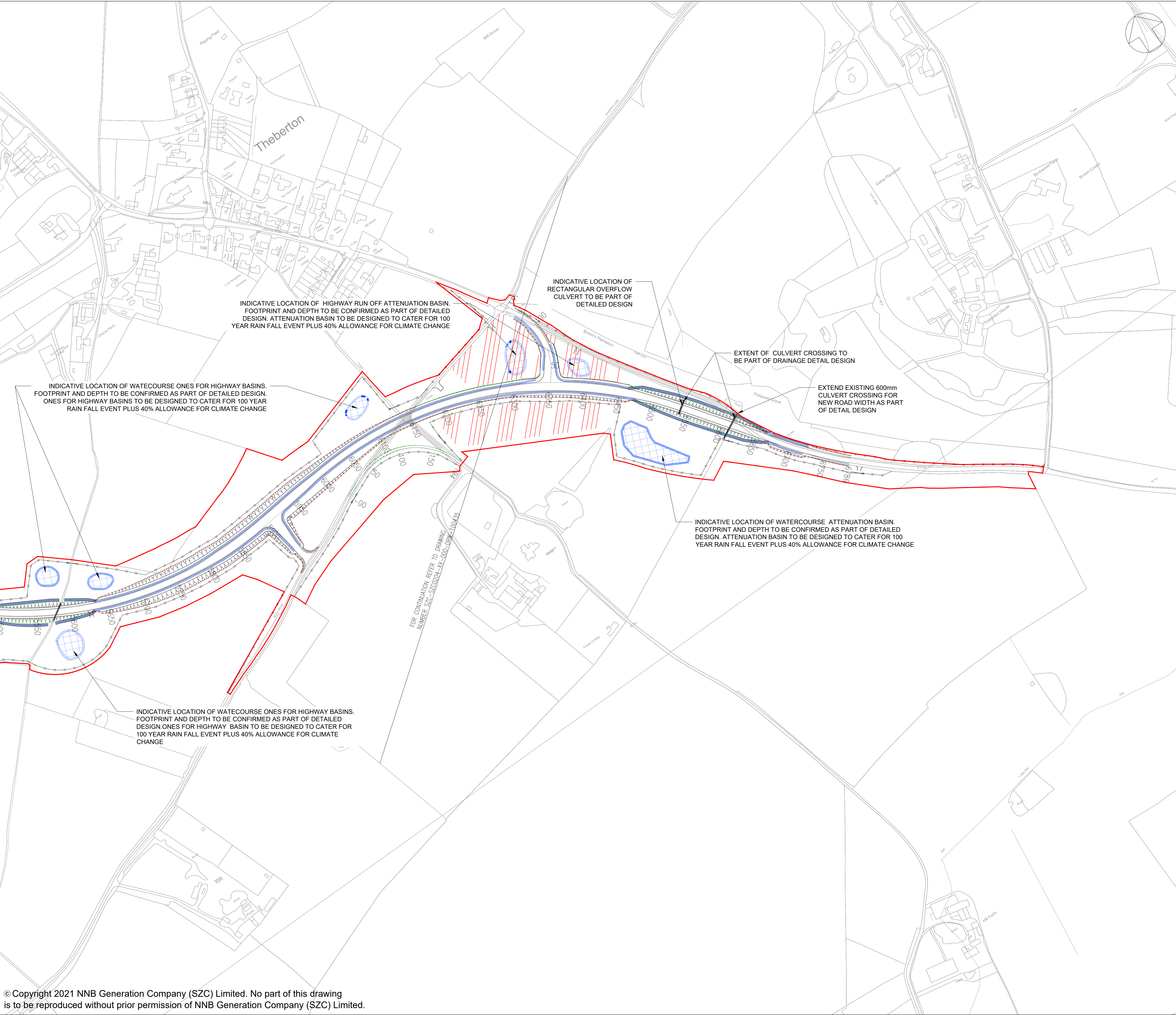
DOCUMENT:
APPLICATION DRAWING-
NOT FOR APPROVAL
REGULATION 5(2)(c)

DRAWING TITLE:

SIZEWELL LINK ROAD
PROPOSED DRAINAGE PLAN
SHEET 4 OF 5

DRAWING NO: SZC-SZ0204-XX-000-DRW-100435		REVISION: 04
DATE: SEPT 2021	DRAWN: LMM	SCALE: 1:2500 @ A1





NOTES:

- THIS DRAWING IS FOR PLANNING PURPOSES ONLY AND SHALL NOT BE USED FOR CONSTRUCTION OR ANY OTHER PURPOSE.
- THE SCHEME DESIGN IS BASED ON ORDNANCE SURVEY MAPPING DATA. THE EXISTING GROUND TERRAIN AND PROPOSED SURFACES ARE BASED ON THE UK GOVERNMENT'S OPEN SOURCE LIDAR DIGITAL TERRAIN MAPPING DATA. ALL POSITIONS AND LEVELS ARE TO BE REVIEWED FOLLOWING COMPLETION OF A DETAILED SITE TOPOGRAPHICAL SURVEY.
- ALL DIMENSIONS IN METRES UNLESS STATED OTHERWISE.
- ALL LEVELS IN METRES UNLESS STATED OTHERWISE.
- ALL EARTHWORKS BATTER SLOPES ARE SHOWN AT A GRADIENT OF 1 IN 3.
- PROPOSED ATTENUATION BASIN VOLUMES ARE INDICATIVE AND TO BE PROVIDED BASED UPON 1 IN 100 YEAR STORM RETURN PERIOD PLUS AN ALLOWANCE OF 40% FOR CLIMATE CHANGE.
- THE DRAINAGE SCHEME IS INDICATIVE FOR INFORMATION ONLY AND IS SUBJECT TO DETAILED DESIGN AND MODELLING.

PLAN KEY:

- DEVELOPMENT SITE BOUNDARY
- EXTENT OF EARTHWORKS (CUT)
- EXTENT OF EARTHWORKS (FILL)
- INDICATIVE ATTENUATION BASIN LOCATION AND EXTENT
- INDICATIVE SWALE
- PROPOSED CULVERT
- INDICATIVE CONSTRUCTION COMPOUND AREAS.
- PROPOSED HIGHWAY BOUNDARY FENCE

KEY PLAN:

04	SEPT 2021	EBA	MPB	PROPOSED REDUCTION OF ORDER LIMITS - DEADLINE 8 SUBMISSION	SZC CO
03	JUL 2021	EBA	MPB	PROPOSED CHANGES TO THE DCO APPLICATION - JULY 2021	SZC CO
02	JAN 2021	EBA	MPB	PROPOSED CHANGES TO THE DCO APPLICATION - JANUARY 2021	SZC CO
01	FEB 2020	LMM	MLH	DCO SUBMISSION	SZC CO
REVISION	DATE	DRAWN/CHECKED	REASONS FOR REVISION / COMMENTS		APPROVED

NOT PROTECTIVELY MARKED

COPYRIGHT:

Reproduced from Ordnance Survey map with the permission of Ordnance Survey on behalf of the controller of Her Majesty's Stationery Office © Crown copyright (2021). All Rights reserved. NNB GenCo Licence: 0100060408

PROJECT:

SIZEWELL C

DOCUMENT:

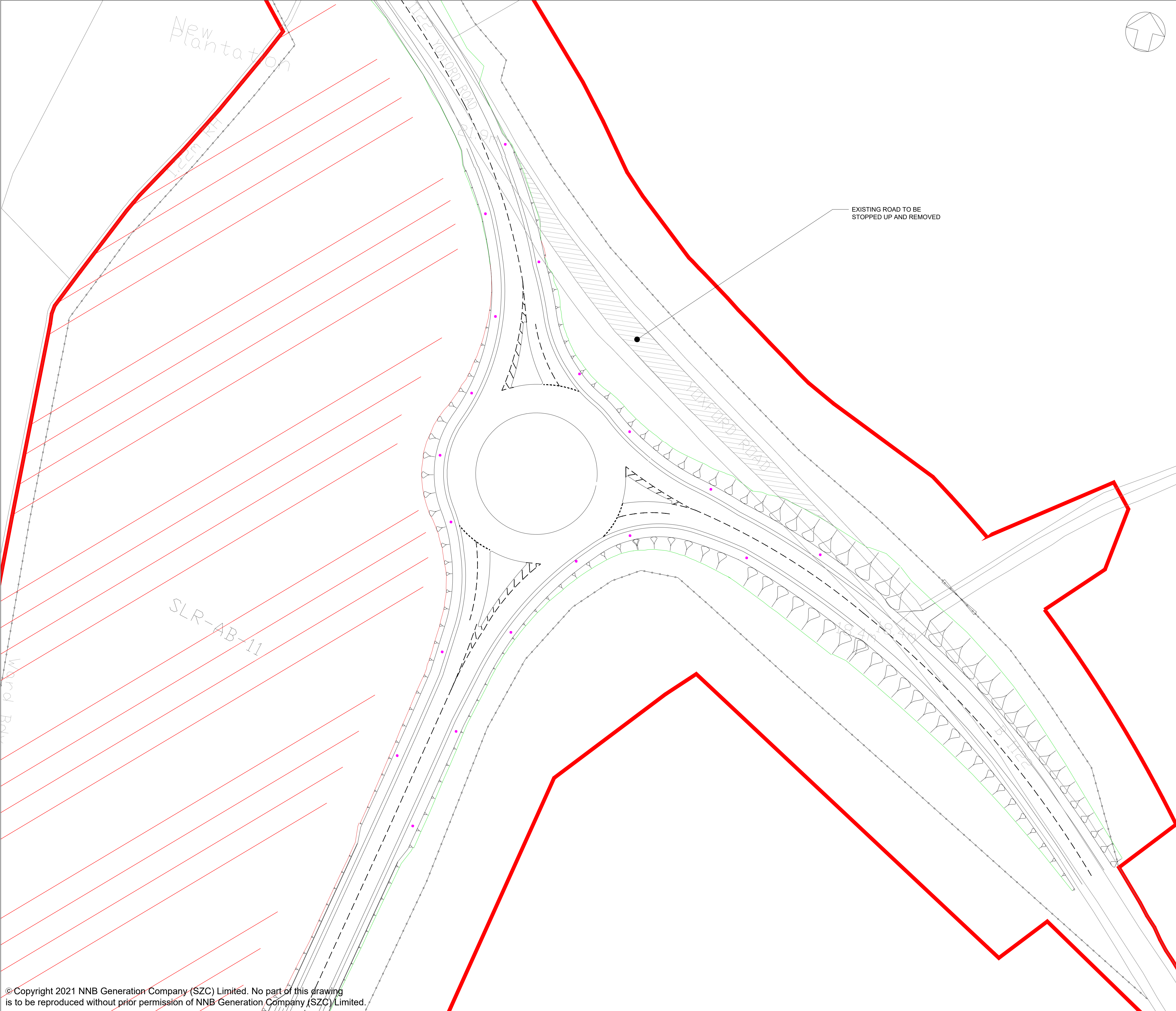
APPLICATION DRAWING- NOT FOR APPROVAL REGULATION 5(2)(o)

DRAWING TITLE:

SIZEWELL LINK ROAD PROPOSED DRAINAGE PLAN SHEET 5 OF 5

DRAWING NO:		REVISION:
SZC-SZ0204-XX-000-DRW-100436		04
DATE:	DRAWN:	SCALE:
SEPT 2021	LMM	1:2500 @ A1

SCALE BAR:



NOTES:

- THIS DRAWING IS FOR PLANNING PURPOSES ONLY AND SHALL NOT BE USED FOR CONSTRUCTION OR ANY OTHER PURPOSE.
- ALL DIMENSIONS ARE IN METRES UNLESS STATED OTHERWISE.
- ALL LEVELS ARE IN METRES UNLESS STATED OTHERWISE.
- THE SCHEME DESIGN IS BASED ON ORDNANCE SURVEY MAPPING DATA. THE EXISTING GROUND TERRAIN AND PROPOSED SURFACES ARE BASED ON THE UK GOVERNMENT'S OPEN SOURCE LIDAR DIGITAL TERRAIN MAPPING DATA. ALL POSITIONS AND LEVELS ARE TO BE REVIEWED FOLLOWING COMPLETION OF A DETAILED SITE TOPOGRAPHICAL SURVEY.
- LIGHTING TO BE PROVIDED FOR A MINIMUM OF 105M ON EACH APPROACH TO THE ROUNDABOUT AND THE LIGHTING WILL COMPRISE 10M HIGH GALVANISED STEEL COLUMNS, BRACKETS AND LANTERNS AT A NOMINAL 20M CENTRES.
- 10M LIGHTING COLUMNS 0.4 UNIFORMITY
- ROUNDABOUT LIGHTING TO 15 LUX AVERAGE
- APPROACHES LIGHTING TO 10 LUX AVERAGE
- FOR DETAILS ON PROPOSED HIGHWAY IMPROVEMENTS REFER TO SIZEWELL LINK ROAD PROPOSED HIGHWAY IMPROVEMENTS GENERAL ARRANGEMENT.
- THE LIGHTING SCHEME IS INDICATIVE FOR INFORMATION ONLY AND IS SUBJECT TO DETAILED DESIGN

PLAN KEY:

	DEVELOPMENT SITE BOUNDARY
	EXTENT OF EARTHWORKS (CUT)
	EXTENT OF EARTHWORKS (FILL)
	INDICATIVE CONSTRUCTION COMPOUND AREAS
	INDICATIVE 10m LIGHTING COLUMN

04	SEPT 2021	EBA	MPB	PROPOSED REDUCTION OF ORDER LIMITS – DEADLINE 8 SUBMISSION	SZC CO
03	JUNE 2021	EBA	MPB	PROPOSED CHANGES TO THE DCO APPLICATION – JUNE 2021	SZC CO
02	JAN 2021	EBA	MPB	PROPOSED CHANGES TO THE DCO APPLICATION – JANUARY 2021	SZC CO
01	FEB 2020	LMM	MLH	DCO SUBMISSION	SZC CO
REVISION	DATE	DRAWN	CHECKED	REASONS FOR REVISION / COMMENTS	APPROVED

NOT PROTECTIVELY MARKED

COPYRIGHT:

Reproduced from Ordnance Survey map with the permission of Ordnance Survey on behalf of the controller of Her Majesty's Stationery Office © Crown copyright (2021). All Rights reserved. NNB GenCo Licence: 0100060408

PROJECT:

SIZEWELL C

DOCUMENT:

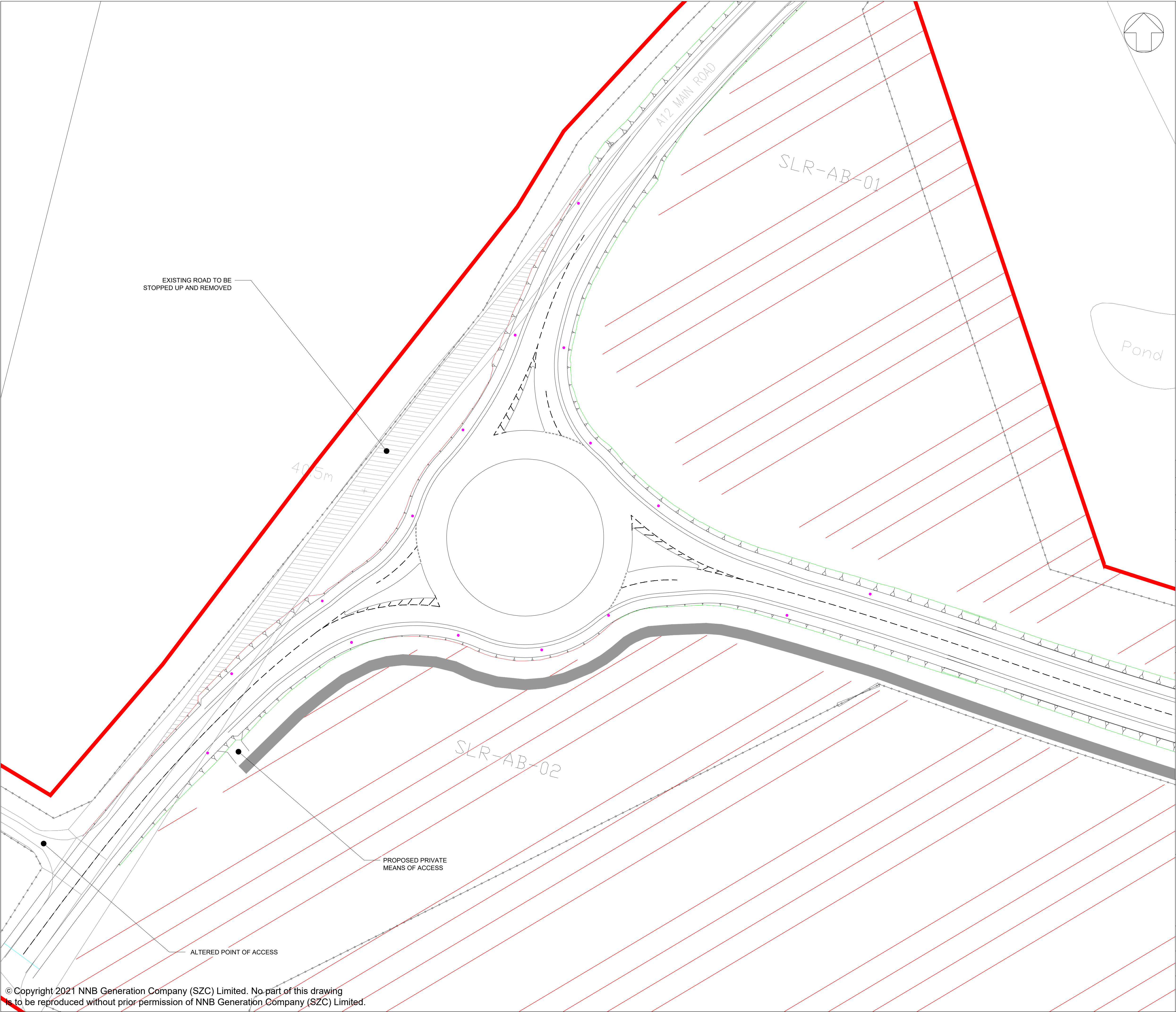
**APPLICATION DRAWING-
NOT FOR APPROVAL
REGULATION 5(2)(o)**

DRAWING TITLE:

**SIZEWELL LINK ROAD
MIDDLETON MOOR ROUNDABOUT
PROPOSED STREET LIGHTING PLAN**

DRAWING NO:			REVISION:
SZC-SZ0204-XX-000-DRW-100437			04
DATE:	DRAWN:	SCALE:	
SEPT 2021	LMM	1:500 @ A1	

SCALE BAR:



NOTES:

- THIS DRAWING IS FOR PLANNING PURPOSES ONLY AND SHALL NOT BE USED FOR CONSTRUCTION OR ANY OTHER PURPOSE.
- ALL DIMENSIONS ARE IN METRES UNLESS STATED OTHERWISE.
- ALL LEVELS ARE IN METRES UNLESS STATED OTHERWISE.
- THE SCHEME DESIGN IS BASED ON ORDNANCE SURVEY MAPPING DATA. THE EXISTING GROUND TERRAIN AND PROPOSED SURFACES ARE BASED ON THE UK GOVERNMENT'S OPEN SOURCE LIDAR DIGITAL TERRAIN MAPPING DATA. ALL POSITIONS AND LEVELS ARE TO BE REVIEWED FOLLOWING COMPLETION OF A DETAILED SITE TOPOGRAPHICAL SURVEY.
- LIGHTING TO BE PROVIDED FOR A MINIMUM OF 105M ON EACH APPROACH TO THE ROUNDABOUT AND THE LIGHTING WILL COMPRISE 10M HIGH GALVANISED STEEL COLUMNS, BRACKETS AND LANTERNS AT A NOMINAL 20M CENTRES.
- 10M LIGHTING COLUMNS 0.4 UNIFORMITY
- ROUNDABOUT LIGHTING TO 15 LUX AVERAGE
- APPROACHES LIGHTING TO 10 LUX AVERAGE
- FOR DETAILS ON PROPOSED HIGHWAY IMPROVEMENTS REFER TO SIZEWELL LINK ROAD PROPOSED HIGHWAY IMPROVEMENTS GENERAL ARRANGEMENT.
- THE LIGHTING SCHEME IS INDICATIVE FOR INFORMATION ONLY AND IS SUBJECT TO DETAILED DESIGN

PLAN KEY:

	DEVELOPMENT SITE BOUNDARY
	EXTENT OF EARTHWORKS (CUT)
	EXTENT OF EARTHWORKS (FILL)
	INDICATIVE CONSTRUCTION COMPOUND AREAS
	INDICATIVE 10m LIGHTING COLUMN

04	SEPT 2021	EBA	MPB	PROPOSED REDUCTION OF ORDER LIMITS - DEADLINE 8 SUBMISSION	SZC CO
03	JUNE 2021	EBA	MPB	PROPOSED CHANGES TO THE DCO APPLICATION - JUNE 2021	SZC CO
02	JAN 2021	EBA	MPB	PROPOSED CHANGES TO THE DCO APPLICATION - JANUARY 2021	SZC CO
01	FEB 2020	LMM	MLH	DCO SUBMISSION	SZC CO
REVISION	DATE	DRAWN	CHECKED	REASONS FOR REVISION / COMMENTS	APPROVED

NOT PROTECTIVELY MARKED

COPYRIGHT:
Reproduced from Ordnance Survey map with the permission of Ordnance Survey on behalf of the controller of Her Majesty's Stationery Office © Crown copyright (2021). All Rights reserved. NNB GenCo Licence: 0100060408

Doing the power of good for Britain

PROJECT:
SIZEWELL C

DOCUMENT:
**APPLICATION DRAWING-
NOT FOR APPROVAL
REGULATION 5(2)(o)**

DRAWING TITLE:
**SIZEWELL LINK ROAD
WESTERN ROUNDABOUT
PROPOSED STREET LIGHTING PLAN**

DRAWING NO: SZC-SZ0204-XX-000-DRW-100438	REVISION: 04	
DATE: SEPT 2021	DRAWN: LMM	SCALE: 1:500 @ A1
SCALE BAR: 		